

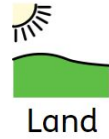
# Year 1 - Treasure Islands



# Geography

# Links to Nursery Pirates Link to Y3 Island Life

An island is a piece of land that is surrounded by water.



Land



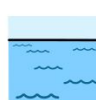
Trade



## Vocabulary



Port



Sea



Estuary



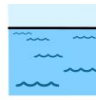
Town



Pirate



Coast




Ocean



Continent

Map keys use symbols, colors, or lines to show important places on a map.

They are usually at the bottom left or right of a map.

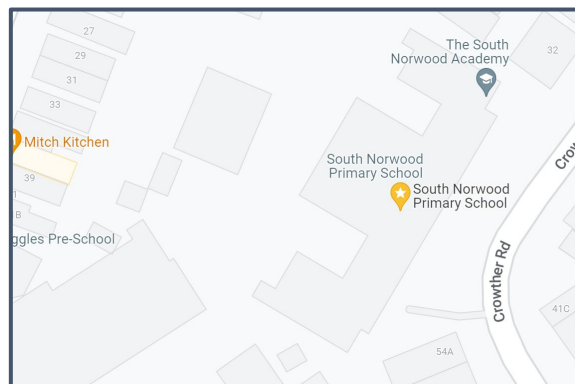


A compass points out directions, such as North, South, East and West..



We live in the United Kingdom. It is an island.

A bird's-eye view is a view of something from above, like from a bird's view.



Pirates kept maps of islands where they buried their treasure.



The weather is different on islands depending where in the world they are.

ART: Pirate coins are called Doubloons or pieces of eight.



DT: Pirate's kept their treasure in chests and navigated using a compass.



Science: Is the earth round?



telescope



compass



sundial



map



earth

MUSIC - Sea shanties

A pirate crew with a captain bold  
Roll me hearties, heave - ho!  
Seeking ships for silver and gold  
Now roll me hearties, heave - ho!  
Roll me hearties, heave - ho!  
There's a gale a-brewin',  
so bring her about now  
Roll me hearties, heave - ho!



pitch



tempo